

**NOTICE!!**

**These documents have been scanned!**

**Do not place un-scanned documents beneath this notice!**

**Do not remove this notice from this file!**

GPO Jacket No. 560-102  
Print Order 61540  
Rise Business Services, LLC  
Job=AZ15 5/13/2019



Box Number= AZ15044



Claim Begin-End: AMC417976-AMC417976

1 Initial Receipt



AZ15044-11

AMC417667-AMC418586

**United States Department of the Interior**  
**Bureau of Land Management**  
 LANDS/RECREATION & PLANNING  
 ONE N CENTRAL AVE  
 PHOENIX, AZ 85004 -2203  
 Phone: 602-417-9200

Receipt

No: 2670801

<b>Transaction #:</b> 2751996	<b>ENTERED INTO COMPUTER</b>
<b>Date of Transaction:</b> 10/11/2012	
<b>CUSTOMER:</b>	
OCT 23 2012 <i>DB</i>	
ADAM N HARPER 1000 N ARIZOLA RD APT 708 CASA GRANDE, AZ 85122-6022 US	

LINE #	QTY	DESCRIPTION	REMARKS	UNIT PRICE	TOTAL
1	1.00	LOCATABLE MINERALS / MINING CLAIMS- NEW, UNADJUD, ONE OR MORE AUTH NOS / NEW MINING CLAIM LOCATION FEE \$34 <b>CASES:</b> AMC417976/\$34.00		- n/a -	34.00
2	1.00	LOCATABLE MINERALS / MINING CLAIMS- NEW, UNADJUD, ONE OR MORE AUTH NOS / NEW MINING CLAIM PROCESSING FEE \$15 <b>CASES:</b> AMC417976/\$15.00		- n/a -	15.00
3	1.00	LOCATABLE MINERALS / MINING CLAIMS- NEW, UNADJUD, ONE OR MORE AUTH NOS / NEW MINING CLAIM MAINT FEE \$140 <b>CASES:</b> AMC417976/\$140.00		- n/a -	140.00
<b>TOTAL:</b>					<b>\$189.00</b>

PAYMENT INFORMATION			
1	AMOUNT:	189.00	POSTMARKED: 10/06/2012
	TYPE:	CHECK	RECEIVED: 10/11/2012
	CHECK NO:	1038	
	NAME:	HARPER, ADAM N 1000 N ARIZOLA RD APT 708 CASA GRANDE AZ 85122-6022 US	

REMARKS

This receipt was generated by the automated BLM Collections and Billing System and is a paper representation of a portion of the official electronic record contained therein.



**NOTICE!!**

**These documents have been scanned!**

**Do not place un-scanned documents beneath this notice!**

**Do not remove this notice from this file!**

GPO Jacket No. 560-102  
Print Order 61540  
Rise Business Services, LLC  
Job=AZ15 5/13/2019



Box Number= AZ15044



Claim Begin-End: AMC417976-AMC417976

2 Correspondence



AZ15044-11

AMC417667-AMC418586

**NO  
DOCUMENTS  
FOUND**

NO DOCUMENTS FOUND  
NO DOCUMENTS FOUND



**NOTICE!!**

**These documents have been scanned!**

**Do not place un-scanned documents beneath this notice!**

**Do not remove this notice from this file!**

GPO Jacket No. 560-102  
Print Order 61540  
Rise Business Services, LLC  
Job=AZ15 5/13/2019



Box Number= AZ15044



Claim Begin-End: AMC417976-AMC417976

3 Transfers



AZ15044-11

AMC417667-AMC418586

**NO  
DOCUMENTS  
FOUND**

NO DOCUMENTS FOUND  
NO DOCUMENTS FOUND

**NOTICE!!**

**These documents have been scanned!**

**Do not place un-scanned documents beneath this notice!**

**Do not remove this notice from this file!**

GPO Jacket No. 560-102  
Print Order 61540  
Rise Business Services, LLC  
Job=AZ15 5/13/2019



Box Number= AZ15044



Claim Begin-End: AMC417976-AMC417976

4 Miscellaneous



AZ15044-11

AMC417667-AMC418586



**NO  
DOCUMENTS  
FOUND**

NO DOCUMENTS FOUND  
NO DOCUMENTS FOUND

**NOTICE!!**

**These documents have been scanned!**

**Do not place un-scanned documents beneath this notice!**

**Do not remove this notice from this file!**

GPO Jacket No. 560-102  
Print Order 61540  
Rise Business Services, LLC  
Job=AZ15 5/13/2019



Box Number= AZ15044



Claim Begin-End: AMC417976-AMC417976

5 Annual Filings



AZ15044-11

AMC417667-AMC418586

Run Date: 07/23/18

Run Time: 04:31 PM

**DEPARTMENT OF THE INTERIOR  
BUREAU OF LAND MANAGEMENT  
MINING CLAIMS**

**MC Maintenance Fees Paid Through the BLM Pay Portal**

**CBS Receipt: 4137998**

Printed For Lead File # AMC417976

Agency Tracking ID: 1523627022

Assessment Year: 2019

Number of BLM Serial Nr: 1

Paid On: 04/13/2018

Total Amount Paid: \$155.00

Claim Name	BLM Serial No	Lead File No	Amount Paid
BIG BULL	AMC417976	AMC417976	\$155.00



**United States Department of the Interior**  
**Bureau of Land Management**  
 BUSINESS & SUPPORT SVCS DIV  
 ONE N CENTRAL AVE SUITE 800  
 PHOENIX, AZ 85004 -4427  
 Phone: 602-417-9200

Receipt

No: 4137998

<b>Transaction #:</b> 4251796	
<b>Date of Transaction:</b> 04/13/2018	
<b>CUSTOMER:</b>	
RODNEY FITZHUGH 7360 W. BROWN STREET PEORIA, AZ 85345 US	

LINE #	QTY	DESCRIPTION	REMARKS	UNIT PRICE	TOTAL
1	1.00	LOCATABLE MINERALS / MINING CLAIMS- NOT NEW-UNADJUD, ONE AUTH NO. ONLY / MINING CLAIM MONEY RECEIVED CASES: AMC417976/\$155.00		- n/a -	155.00
<b>TOTAL:</b>					<b>\$155.00</b>

PAYMENT INFORMATION				
NOTE: Items will appear on credit card statement as "BLM O Mining Claim".				
1	AMOUNT:	155.00	POSTMARKED:	N/A
	TYPE:	CREDIT CARD	RECEIVED:	04/13/2018
	NAME:	RODNEY FITZHUGH 7360 W. BROWN STREET PEORIA AZ 85345 US		
	CARD NO:	XXXXXXXXXXXX6777	AUTH CODE:	020949
	NAME ON CARD:	RODNEY FITZHUGH		
	SIGNATURE:			

REMARKS

This receipt was generated by the automated BLM Collections and Billing System and is a paper representation of a portion of the official electronic record contained therein.

Run Date: 07/20/17

Run Time: 10:48 AM

**DEPARTMENT OF THE INTERIOR  
BUREAU OF LAND MANAGEMENT  
MINING CLAIMS**

**MC Maintenance Fees Paid Through the BLM Pay Portal**

**CBS Receipt: 3862903**

Printed For Lead File # AMC417976

Agency Tracking ID: 1497476429

Assessment Year: 2018

Number of BLM Serial Nr: 1

Paid On: 06/14/2017

Total Amount Paid: \$155.00

Claim Name	BLM Serial No	Lead File No	Amount Paid
BIG BULL	AMC417976	AMC417976	\$155.00

**United States Department of the Interior**  
**Bureau of Land Management**  
 BUSINESS & SUPPORT SVCS DIV  
 ONE N CENTRAL AVE SUITE 800  
 PHOENIX, AZ 85004 -4427  
 Phone: 602-417-9200

Receipt

No: 3862903

<b>Transaction #:</b> 3971797	
<b>Date of Transaction:</b> 06/14/2017	
<b>CUSTOMER:</b>	
RODNEY FITZHUGH 7360 WEST BROWN STREET PEORIA, AZ 85345 US	

LINE #	QTY	DESCRIPTION	REMARKS	UNIT PRICE	TOTAL
1	1.00	LOCATABLE MINERALS / MINING CLAIMS- NOT NEW-UNADJUD, ONE AUTH NO. ONLY / MINING CLAIM MONEY RECEIVED CASES: AMC417976/\$155.00		- n/a -	155.00
<b>TOTAL:</b>					<b>\$155.00</b>

PAYMENT INFORMATION			
NOTE: Items will appear on credit card statement as "BLM O Mining Claim".			
1	AMOUNT:	155.00	POSTMARKED: N/A
	TYPE:	CREDIT CARD	RECEIVED: 06/14/2017
	NAME:	RODNEY FITZHUGH 7360 WEST BROWN STREET PEORIA AZ 85345 US	
	CARD NO:	XXXXXXXXXXXX8924	AUTH CODE: 014010
	NAME ON CARD:	RODNEY FITZHUGH	
	EXPIRES:	03/2021	
	SIGNATURE:		

REMARKS

This receipt was generated by the automated BLM Collections and Billing System and is a paper representation of a portion of the official electronic record contained therein.



Run Date: 09/08/16

Run Time: 12:27 PM

**DEPARTMENT OF THE INTERIOR  
BUREAU OF LAND MANAGEMENT  
MINING CLAIMS**

**MC Maintenance Fees Paid Through the BLM Pay Portal**

**CBS Receipt: 3636493**

Printed For Lead File # AMC417976

Agency Tracking ID: 1471831212

Assessment Year: 2017

Number of BLM Serial Nr: 5

Paid On: 08/21/2016

Total Amount Paid: \$1,240.00

Claim Name	BLM Serial No	Lead File No	Amount Paid
RED PLACER	AMC399131	AMC399131	\$465.00
LUCKY CHARMS	AMC405526	AMC405526	\$310.00
BIG BULL	AMC417976	AMC417976	\$155.00
LIONS GOLD 2	AMC433556	AMC433556	\$155.00
LIONS GOLD 3	AMC433590	AMC433590	\$155.00

**United States Department of the Interior**  
**Bureau of Land Management**  
 BUSINESS & SUPPORT SVCS DIV  
 ONE N CENTRAL AVE SUITE 800  
 PHOENIX, AZ 85004 -4427  
 Phone: (602) 417-9200

Receipt

No: 3636493

<b>Transaction #:</b> 3740350	
<b>Date of Transaction:</b> 08/21/2016	
<b>CUSTOMER:</b>	
RODNEY ALEXANDER FITZHUGH 7360 W. BROWN PEORIA, AZ 85345 US	

LINE #	QTY	DESCRIPTION	REMARKS	UNIT PRICE	TOTAL
1	1.00	LOCATABLE MINERALS / MINING CLAIMS- NOT NEW-UNADJUD, ONE AUTH NO. ONLY / MINING CLAIM MONEY RECEIVED CASES: AMC417976/\$1240.00		- n/a -	1240.00
<b>TOTAL:</b>					<b>\$1,240.00</b>

PAYMENT INFORMATION					
NOTE: Items will appear on credit card statement as "BLM O Mining Claim".					
1	AMOUNT:	1240.00	POSTMARKED:	N/A	
	TYPE:	CREDIT CARD	RECEIVED:	08/21/2016	
	NAME:	RODNEY ALEXANDER FITZHUGH 7360 W. BROWN PEORIA AZ 85345 US			
	CARD NO:	XXXXXXXXXXXX8924	AUTH CODE:	021996	
	NAME ON CARD:	RODNEY ALEXANDER FITZHUGH			
	EXPIRES:	09/2016			
	SIGNATURE:				

REMARKS

This receipt was generated by the automated BLM Collections and Billing System and is a paper representation of a portion of the official electronic record contained therein.

When Recorded Return Document to:  
Rodney FITZHUGH  
7360 W. Brown  
Peoria, AZ 85345



Check here is this is a change of address.  
 Telephone: \_\_\_\_\_  
 E-mail address: \_\_\_\_\_

405526  
 414884  
 415396  
 417976

**AFFIDAVIT OF PERFORMANCE OF ANNUAL WORK**

1. State of Arizona, County of Maricopa ss:  
 2. I (Name) Rodney Fitzhugh  
 3. Reside at (Address) 7360 W. Brown  
 City Peoria County Maricopa

RECEIVED  
 I.M. STATE OFFICE  
 2015 NOV 23 A 9:02  
 YAVAPAI, ARIZONA  
 BLM  
 Date  
 Stamp

State AZ Zip 85345 being duly sworn, depose and say that I am a citizen of the United States, more than eighteen years of age, and that all of the facts set forth in this affidavit, subject to the provisions and penalties of 18 U.S.C. 1001 pertaining to the filing of false, fictitious, or fraudulent statements with the United States, are true and correct according to the best of my knowledge, information and belief.  
 4. Owner's name and address (If not shown in Items 1-3 above). \_\_\_\_\_

5. That I am personally acquainted with the mining claim(s). The work and improvements were made by and at the expense of the owner(s) of said claim(s). Said contiguous group of claims, listed on this document, are situated in the \_\_\_\_\_ (optional) Mining District; YAVAPAI County, Arizona.

Line No.	AMC NUMBER	CLAIM/SITE NAME	COUNTY RECORDER DATA (If available)	TWP	RNG	SEC
1	405526	Lucky Charms	BK-4800 P-291	8N	2W	12
2	414884	EUGEN LePrechaux	BK-4875 P-985	9N	2W	27
3	415396	IRISH PAUL BUNYAN	BK-4879 P-131	9N	2W	27
4	417976	Bib Bull	BK-4911 P-902	9N	2W	25/36
5						
6						

AFFIDAVIT OF PERFORMANCE OF ANNUAL WORK – page 2

RECEIVED  
 MARICOPA COUNTY, ARIZONA  
 2015 NOV 23 A 9:02  
 BLM  
 Date  
 Stamp

7					
8					
9					
10					

6. That between the dates starting at 12 o'clock noon on September 1, 2015 at least \$ 500.00 dollars worth of work and improvements were done and performed upon said claim(s) or upon one or more of a contiguous group of claims for the benefit of all, wholly or partly outside of a contiguous group of claims for the benefit of all, not including the location work.

7. That the following persons were employed to perform the work and improvements described herein: Rodney Fitzhugh

8. That the work and improvements performed were: Removed trash, winter flood debris, and ensured all markers and notices were visible. Road work to ensure safe travel and access.


9. Dated: 11-4-15 Signature: Rodney Fitzhugh

SUBSCRIBED AND SWORN TO before me, a Notary Public, this 4th day of November 2015

By: Rodney Fitzhugh

Notary Public Andrei Marghitas

My Commission Expires 5-12-17



Bureau of Land Management  
 Arizona State Office  
[www.blm.gov/az](http://www.blm.gov/az)

No. of Claims: 4 x \$10 = 400  
 Check No.: \_\_\_\_\_ Init. PER  
 Receipt No.: 3437384  
 For BLM Use Only


Form: MCF108  
 Revised July 2014  
 Page 2 of 2

**United States Department of the Interior**  
**Bureau of Land Management**  
 LANDS/RECREATION & PLANNING  
 ONE N CENTRAL AVE  
 PHOENIX, AZ 85004 -2203  
 Phone: 602-417-9200

Receipt

No: 3437384

<b>Transaction #:</b> 3536594	
<b>Date of Transaction:</b> 11/23/2015	
<b>CUSTOMER:</b>	
RODNEY FITZHUGH 7360 W BROWN ST PEORIA, AZ 85345-6808 US	



LINE #	QTY	DESCRIPTION	REMARKS	UNIT PRICE	TOTAL
1	1.00	LOCATABLE MINERALS / MINING CLAIMS- NOT NEW-UNADJUD, ONE AUTH NO. ONLY / MINING CLAIM MONEY RECEIVED CASES: AMC405526/\$40.00	PROOF OF LABOR/4	- n/a -	40.00
<b>TOTAL:</b>					<b>\$40.00</b>

PAYMENT INFORMATION			
NOTE: Items will appear on credit card statement as "Bureau of Land Mgmt CO".			
1	AMOUNT:	40.00	POSTMARKED: N/A
	TYPE:	CREDIT CARD	RECEIVED: 11/23/2015
	NAME:	FITZHUGH, RODNEY 7360 W BROWN ST PEORIA AZ 85345-6808 US	
	CARD NO:	XXXXXXXXXXXX6777	AUTH CODE: 624969
	NAME ON CARD:	RODNEY A FITZHUGH	
	EXPIRES:	10/2017	
	SIGNATURE:		

REMARKS

This receipt was generated by the automated BLM Collections and Billing System and is a paper representation of a portion of the official electronic record contained therein.



COURTESY NOTICE

A small miner's maintenance fee waiver certification was filed for these claims, AMC405526, 414884, 415396, & 417976, for the 2015 assessment year, which began on September 1, 2014, and ended September 1, 2015. Therefore, pursuant to regulations found at 43 CFR 3835.16 and 3835.31, an affidavit of labor must be filed for the 2015 assessment year **on or before December 30, 2015**, along with a \$10 processing fee **per claim**. If the affidavit of labor is not received by December 30, 2015, the claims will be **closed**.

Although the maintenance fees were paid for the claims for the 2016 assessment year this does not relieve the requirement to file the affidavit of labor for the 2015 assessment year, (for the time period covered by the waiver), which is due on or before December 30, 2015.

RECEIVED  
9LM AZ STATE OFFICE  
2015 NOV 23 A 9:16  
PHOENIX, ARIZONA

**DEPARTMENT OF THE INTERIOR  
BUREAU OF LAND MANAGEMENT  
MC FLPMA Documents Required  
Maintenance Fee Payment with Pending 480/481 for Previous Year**

**Lead File Number: AMC405526**

FITZHUGH RODNEY  
KROLIK LASZLO

7360 W BROWN ST  
7258 W LONE TREE TRL

PEORIA, AZ 85345-6808  
PEORIA, AZ 85383-3081

Serial Number	Case Type	Claim Name	Year	MF Pay Date	Pend 480 481	MF Due	Pd In Full	Pend Asmt Year
✓AMC405526	PLACER	LUCKY CHARMS	2016	08/30/2015	480	310	Y	2015

Run Date: 09/18/15

Run Time: 12:22 PM

**DEPARTMENT OF THE INTERIOR  
BUREAU OF LAND MANAGEMENT  
MC FLPMA Documents Required  
Maintenance Fee Payment with Pending 480/481 for Previous Year**

**Lead File Number: AMC414884**

FITZHUGH RODNEY

7360 W BROWN ST

PEORIA, AZ 85345-6808

Serial Number	Case Type	Claim Name	Year	MF Pay Date	Pend 480 481	MF Due	Pd In Full	Pend Asmt Year
✓AMC414884	PLACER	ELEVEN LEPRECHAU	2016	07/19/2015	480	155	Y	2015

Run Date: 09/18/15

Run Time: 12:22 PM

**DEPARTMENT OF THE INTERIOR  
BUREAU OF LAND MANAGEMENT  
MC FLPMA Documents Required  
Maintenance Fee Payment with Pending 480/481 for Previous Year**

**Lead File Number: AMC415396**

FITZHUGH RODNEY

7360 W BROWN ST

PEORIA, AZ 85345-6808

Serial Number	Case Type	Claim Name	Year	MF Pay Date	Pend 480 481	MF Due	Pd In Full	Pend Asmt Year
✓AMC415396	PLACER	IRISH PAUL BUNYAN	2016	06/27/2015	480	155	Y	2015



**DEPARTMENT OF THE INTERIOR  
BUREAU OF LAND MANAGEMENT  
MC FLPMA Documents Required  
Maintenance Fee Payment with Pending 480/481 for Previous Year**

**Lead File Number: AMC417976**

FITZHUGH RODNEY	7360 W BROWN ST	PEORIA, AZ 85345-6808
HARPER ADAM	1000 N ARIZOLA RD APT 708	CASA GRANDE, AZ 85122-6022
KROLIK LASZLO	7258 W LONE TREE TRL	PEORIA, AZ 85383-3081
WILSON QUINN A	3525 E SHAEFFER AVE	KINGMAN, AZ 86409-2253

Serial Number	Case Type	Claim Name	Year	MF Pay Date	Pend 480 481	MF Due	Pd In Full	Pend Asmt Year
✓AMC417976	PLACER	BIG BULL	2016	08/28/2015	480	155	Y	2015

Run Date: 09/08/15

Run Time: 09:20 AM

**DEPARTMENT OF THE INTERIOR  
BUREAU OF LAND MANAGEMENT  
MINING CLAIMS**

**MC Maintenance Fees Paid Through the BLM Pay Portal**

**CBS Receipt: 3380530**

Printed For Lead File # AMC417976

Agency Tracking ID: 1440812944

Assessment Year: 2016

Number of BLM Serial Nr: 1

Paid On: 08/28/2015

Total Amount Paid: \$155.00

Claim Name	BLM Serial No	Lead File No	Amount Paid
BIG BULL	AMC417976	AMC417976	\$155.00

**United States Department of the Interior  
Bureau of Land Management  
BUSINESS & SUPPORT SVCS DIV  
ONE N CENTRAL AVE SUITE 800  
PHOENIX, AZ 85004 -4427  
Phone: (602) 417-9200**

Receipt

No: 3380530

<b>Transaction #:</b> 3478813	
<b>Date of Transaction:</b> 08/28/2015	
CUSTOMER:	
	RODNEY A FITZHUGH 7360 W. BROWN PEORIA, AZ 85345 US

LINE #	QTY	DESCRIPTION	REMARKS	UNIT PRICE	TOTAL
1	1.00	LOCATABLE MINERALS / MINING CLAIMS- NOT NEW-UNADJUD, ONE AUTH NO. ONLY / MINING CLAIM MONEY RECEIVED CASES: AMC417976/\$155.00		- n/a -	155.00
<b>TOTAL:</b>					<b>\$155.00</b>

PAYMENT INFORMATION			
NOTE: Items will appear on credit card statement as "BLM O Mining Claim".			
1	AMOUNT:	155.00	POSTMARKED: N/A
	TYPE:	CREDIT CARD	RECEIVED: 08/28/2015
	NAME:	RODNEY A FITZHUGH 7360 W. BROWN PEORIA AZ 85345 US	
	CARD NO:	XXXXXXXXXXXX8924	AUTH CODE: 028849
	NAME ON CARD:	RODNEY A FITZHUGH	
	EXPIRES:	09/2016	
	SIGNATURE:		

REMARKS

This receipt was generated by the automated BLM Collections and Billing System and is a paper representation of a portion of the official electronic record contained therein.

UNITED STATES  
DEPARTMENT OF THE INTERIOR  
BUREAU OF LAND MANAGEMENT

482

Amc ~~8220~~ 417976

**MAINTENANCE FEE WAIVER CERTIFICATION**

FORM APPROVED  
OMB NO. 1004-0114  
Expires: October 31, 2016

SEE INSTRUCTIONS ON PAGE 2


1. This small miner waiver is filed for the assessment year beginning on September 1, 2014 and ending on September 1, 2015.
2. The undersigned and all related parties owned ten or fewer mining claims, mill, or tunnel sites located and maintained on Federal lands in the United States of America on September 1, 2014.
3. The undersigned have performed the assessment work required by law for each mining claim listed prior to filing this waiver and understand that by filing this form, the undersigned must file an affidavit of assessment work with the Bureau of Land Management (BLM) by the December 30th following the filing of this waiver.
4. The undersigned understand that if the assessment work obligation has not yet come due under 30 U.S.C. 28 (for those claims in their first assessment year only), a notice of intent to hold reciting this condition must be recorded by the December 30th following the filing of this waiver.
5. The undersigned understand that mill and tunnel sites may also be listed on this waiver and be waived from payment of the maintenance fee, and that a notice of intent to hold for these sites is required to be filed with the BLM by the December 30th following the filing of this waiver.
6. The undersigned understand and acknowledge that pursuant to 43 U.S.C. 1212 and 18 U.S.C. 1001, the filing or recording of a false, fictitious, or fraudulent document with the BLM may result in a fine of up to \$250,000, a prison term not to exceed five years, or both.
7. The mining claims, mill or tunnel sites for which this waiver from payment of the maintenance fees is requested are:

CLAIM OR SITE NAME	BLM RECORDATION SERIAL NUMBER
1. Big Bull	✓ AMC417976
2.	
3.	
4.	
5.	
6.	
7.	
8.	
9.	
10.	


RECEIVED  
BLM AZ STATE OFFICE  
2014 AUG 26 A 11:50  
PHOENIX, ARIZONA

The owner(s) (claimants) of the above mining claims and sites are:


Rodney Fitzhugh  
(Owner's Name - Please Print)  
7369 Brown Street  
(Owner's Mailing Address)

  
(Owner's Signature)  
Peoria AZ 85345  
(City) (State) (Zip Code)

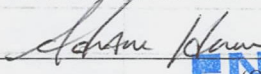
Laszlo Krolik  
(Owner's Name - Please Print) *AK*  
7258 W. Lone Tree Trail  
(Owner's Mailing Address)

  
(Owner's Signature)  
Peoria AZ 85383  
(City) (State) (Zip Code)

Quinn Wilson  
(Owner's Name - Please Print)  
3550 Hodges  
(Owner's Mailing Address)

  
(Owner's Signature)  
Kingman AZ 86409  
(City) (State) (Zip Code)

Adam Harper  
(Owner's Name - Please Print)  
1000 N. Arizola Road  
(Owner's Mailing Address)

  
(Owner's Signature)  
Casa Grande AZ 85122  
(City) (State) (Zip Code)

ENTERED  
SEP 12 2014  
BY: *AK*



(Owner's Name - Please Print)

(Owner's Signature)

(Owner's Mailing Address)

(City)

(State)

(Zip Code)

(Owner's Name - Please Print)

(Owner's Signature)

(Owner's Mailing Address)

(City)

(State)

(Zip Code)

(Owner's Name - Please Print)

(Owner's Signature)

(Owner's Mailing Address)

(City)

(State)

(Zip Code)

(Owner's Name - Please Print)

(Owner's Signature)

(Owner's Mailing Address)

(City)

(State)

(Zip Code)

RECEIVED  
BLM AZ STATE OFFICE  
2011 AUG 26 A 11:50  
PHOENIX, ARIZONA

18 U.S.C. 1001 and 43 U.S.C. 1212 make it a crime for any person knowingly and willfully to make to any department or agency of the United States any false, fictitious or fraudulent statements or representations as to any matter within its jurisdiction.

INSTRUCTIONS

1. This certification is made under the provisions of 43 U.S.C. § 1744 and 30 U.S.C. §28-28k and the regulations thereunder (43 CFR Part 3830).
2. The claimant(s) must fill in the dates in paragraph 1 for the beginning and ending of the assessment year for which this waiver is sought.
3. The claimant(s) must fill in the date in paragraph 2 for the beginning of the assessment year for which this waiver is sought.
4. All claim and site names and BLM serial numbers must be listed for the mining claims, mill sites, and tunnel sites for which the waiver is sought.
5. All owners of the mining claims, mill sites, and tunnel sites and their addresses must be given.
6. This waiver form must be signed by all the claimants or their designated agent, in original form. If an agent is designated, a notarized designation of agent, signed by all of the claimants with proper address given, must be submitted with this waiver.
7. This form must be filed no later than September 1st for the upcoming assessment year in the BLM State Office where the mining claims or sites are recorded, or the waiver cannot be granted by the BLM. (Example: To obtain a waiver for the assessment year 2012, which begins on September 1, 2011, you must qualify for and file for a waiver no later than September 1, 2011, in the proper BLM State Office.)
8. For all mining claims which require assessment work, you must record an affidavit of labor on or before the December 30th immediately following the filing of this waiver. For all other mining claims or sites waived, you must record a notice of intent to hold on or before the December 30th immediately following the filing of this waiver.
9. Mill and tunnel sites may also be listed on this waiver and be waived from payment of the maintenance fee. A notice of intent to hold for these sites is required to be filed by the December 30th following the filing of this waiver.

FOR OFFICIAL USE ONLY




Flat Rate Envelope

Apply Priority Mail Postage Here

RECEIVED  
BLM AZ STATE OFFICE  
2014 JUN 26 A 11:50  
PHOENIX, ARIZONA

Expected Delivery Day: 08/26/14


USPS TRACKING NUMBER



9505 5110 7068 4237 3732 79

This package is the property of the U.S. Postal Service® and is provided solely for use in sending Priority Mail.® Misuse may be a violation of federal law. This package is not for resale.

PS00001000064



This product is for use with Priority Mail® shipments. Misuse may be a violation of federal law. This tape is not for resale.



Visit us at [usps.com](http://usps.com)

Label 106A, May 2008

Flat Rate Envelope  
Visit us at [usps.com](http://usps.com)



This product is for use with Priority Mail® shipments. Misuse may be a violation of federal law. This tape is not for resale.

PLEASE PRESS FIRMLY

Visit us at [usps.com](http://usps.com)

Label 106A, May 2008



UNITED STATES POSTAL SERVICE



HARPER, ADAM  
1000 W. ARIZOLA RD. 708  
CASA GRANDE, AZ  
85122

RECEIVED  
BLM AZ STATE OFFICE

2014 AUG 26 A 11:50

PHOENIX, ARIZONA



1021



85004

U.S. POSTAGE  
PAID  
SCOTTSDALE, AZ  
85260  
AUG 25, 14  
AMOUNT

\$5.11

00107068-03



ARIZONA STATE BLM  
ONE NORTH CENTRAL AVE. STE. 80  
PHOENIX, AZ 85004 - 4427



UNITED STATES  
DEPARTMENT OF THE INTERIOR  
BUREAU OF LAND MANAGEMENT

FORM APPROVED  
OMB NO.: 1004-0114  
Expires: October 31, 2016

**AFFIDAVIT OF ANNUAL ASSESSMENT WORK**

**AMC 417976**

**WHEN RECORDED, MAIL DOCUMENT TO:**

**NAME:** Adam Harper

**ADDRESS:** 1000 N. Arizola Road # 708

**CITY, STATE, ZIP:** Casa Grande, AZ 85122

**FOR COUNTY RECORDER'S USE**

No. of Claims <sup>1</sup> \_\_\_\_\_

x \$10/claim

Total due BLM \$ 10.00

**TO ALL WHOM IT MAY CONCERN:**

1. The undersigned certifies that at least \$100 per claim was expended for development, labor and improvements, or equivalent value added, as the annual assessment work for the assessment year ending September 1, 2014 for the following contiguous unpatented mining claim(s), located in the County of Yavapai, in the State of Arizona.

BLM Serial No.	Name of Claim	Tp Rg Sec Mer				County Recordation Book and Page No.	Date
		Example: 13N 5E 14 MDM					
AMC417976	Big Bull	9N	2W	36	14		

RECEIVED  
 BLM AZ STATE OFFICE  
 2014 AUG 14 P 2:41  
 PHOENIX, ARIZONA

(Continued on page 2)

**ENTERED**  
 AUG 18 2014  
 BY: RAW

**RECEIPT #** 3102173



2. Type of labor and improvements (specify what was done and give the total value for that labor and improvement to show at least \$100 for each claim). If a geological, geochemical, or geophysical survey was performed, as per 30 U.S.C. 28-1, reference the title of the report of survey, give cost and date of the survey and report, and indicate it was filed with the County Recorder:

Description of Work Performed	Value of Work Performed	Date Work Was Performed
Entrance to lower end of claim ( approx 10 feet x 10 feet) was cleared of boulders and acacia and palo verde debris from winter storms.	\$100.00	4/29/2014
Checked to make sure location notice was still visible on s-e corner marker.		
Removed trash and some barbed wire that washed onto claim.		
all deemed necessary for safe travel onto lower claim.		

ALSO WORKED CLAIM FOR 12 HOURS (AM)

3. Name and mailing address of each person who performed the labor and improvements:

**Name (please print)**

Adam Harper

**Current Mailing Address (please print)**

1000 N. Arizola Road # 708

Casa Grande, AZ 85122

4. Name and mailing address of each person who holds and claims the subject mining claim(s) for the valuable minerals contained therein. Be sure to indicate if there is a change of address:

**Name (please print)**

Rodney Fitzhugh

Quinn Wilson

Adam Harper

Laszlo Krolik

**Current Mailing Address (please print)**

7360 Brown Street. Peoria , AZ 85345

3550 Hodges. Kingman, AZ 86409

1000 N. Arizola Road # 708. Casa Grande, AZ 85122

Change Of Address. New Address Below:

7285 W. lone Tree Trail. Peoria, AZ 85383

5. The undersigned testifies that on the date of October 1st, 2011, monuments required by law were erected upon the subject claim(s), and all notices required by law were posted on the subject claim(s) or copies thereof were in place, and at said date, each corner monument bore or contained

RECEIVED  
 BLM AZ STATE OFFICE  
 2011 AUG 14 PM 2:41  
 PHOENIX, ARIZONA

markings sufficient to appropriately designate the corner of the claim to which it pertains and the name of the claim(s).

I hereby certify under penalty of perjury under the laws of the State of Arizona that the foregoing statements are true and correct:

[Signature]  
(Signature of person responsible for above statement)

Date: 8/12/2014

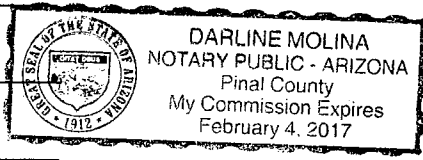
Title 18 U.S.C. 1001 and 43 U.S.C. 1212 make it a crime for any person knowingly and willfully to make to any department or agency of the United States any false, fictitious or fraudulent statements or representations as to any matter within its jurisdiction.

**Notary Block**

SUBSCRIBED AND SWORN TO before me, this 12<sup>th</sup> day of August 2014

By: [Signature]  
(Signature of Affiant)

Title: notary public



My Commission Expires: 02/04/2017

**INSTRUCTIONS**

1. This is an optional form that may be used to satisfy the requirements for the Bureau of Land Management (BLM) under the provisions of 43 U.S.C. §1744 and 30 U.S.C. §28-28d and the regulations thereunder (43 CFR part 3835). Since local and State laws may vary, you should contact your local and State agencies where the claims are located to ensure all applicable laws and requirements are satisfied.
2. The claimant(s) must fill in the date in paragraph 1 for the applicable assessment year and the county and state where the claims are located.
3. All claim names, BLM serial numbers, legal descriptions, and original county recording information must be listed for the claims pertaining to this assessment notice.
4. The claimant(s) must complete paragraph 2 listing all labor or improvements which was performed on or did benefit the subject mining claims. The value and date of the labor or improvements must also be listed. The total amount of labor or improvements can be listed, but the total expenditure must equal or exceed at least \$100 for each claim.
5. The names and current mailing addresses of the person(s) performing the labor shall be listed in paragraph 3.
6. The name and current mailing address of each owner (claimant) of the claims shall be listed in paragraph 4. The mailing address shall be the owner's address and not the address of an agent or anyone representing the claimant. Be sure to note if there has been a change of address.
7. Paragraph 5 shall be completed to show the date it was verified that all monuments required by law were properly erected, all notices were posted, and that corners were appropriately designated for the claims listed.
8. An exact legible reproduction or duplicate (other than microfilm or other electronic media) of this affidavit or another type of affidavit of assessment work that you file or will file in the county where each claim is located, must be filed with the BLM on or before December 30 of the calendar year in which the assessment year ends. For mill or tunnel sites, a separate notice of intent to hold must be filed with the BLM on or before December 30. Requirements for filing a notice of intent to hold can be found at 43 CFR 3835.33.
9. A processing fee of \$10 for each claim listed must be remitted to the BLM along with this or any other affidavit of assessment work.

HARPER ADAM  
1000 W. ARIZONA 708  
CASA GRANDE, AZ 85122

PHOENIX AZ 852

13 AUG 2014 PM 8 L



RECEIVED  
BLM AZ STATE OFFICE

2014 AUG 14 P 2:42


PHOENIX, ARIZONA

ARIZONA BLM  
ONE NORTH CENTRAL AVE STE. 800  
PHOENIX, AZ 85004-4427

85004442700



United States Department of the Interior  
 Bureau of Land Management  
 LANDS/RECREATION & PLANNING  
 ONE N CENTRAL AVE  
 PHOENIX, AZ 85004 -2203  
 Phone: 602-417-9200



Receipt

No: 3102173

<b>Transaction #:</b> 3193736	
<b>Date of Transaction:</b> 08/15/2014	
CUSTOMER:	
ADAM N HARPER 1000 N ARIZOLA RD APT 708 CASA GRANDE, AZ 85122-6022 US	

LINE #	QTY	DESCRIPTION	REMARKS	UNIT PRICE	TOTAL
1	1.00	LOCATABLE MINERALS / MINING CLAIMS- NOT NEW-UNADJUD, ONE AUTH NO. ONLY / MINING CLAIM MONEY RECEIVED CASES: AMC417976/\$10.00	POL (1) 2014	- n/a -	10.00
<b>TOTAL:</b>					<b>\$10.00</b>

PAYMENT INFORMATION					
1	AMOUNT:	10.00	POSTMARKED:	08/13/2014	
	TYPE:	CHECK	RECEIVED:	08/14/2014	
	CHECK NO:	1060			
	NAME:	HARPER, ADAM N 1000 N ARIZOLA RD APT 708 CASA GRANDE AZ 85122-6022 US			

REMARKS

This receipt was generated by the automated BLM Collections and Billing System and is a paper representation of a portion of the official electronic record contained therein.





AMC ~~807~~ 417 976

**NOTICE OF INTENTION TO HOLD MINING CLAIMS/SITES**

When Recorded Return Document to:

Adam Harper  
1000 N. Arizola Road # 708  
Casa Grande, AZ 85122

RECEIVED  
 PHOENIX, ARIZONA  
 NOV -4 PM 2:58  
 BLM  
 Date  
 Stamp

Check here if this is a change of address.  
 Telephone: 520-705-9067  
 E-mail Address aharper9@cox.net

I (We) intend to hold the claims(s) and/or site(s) listed below for the calendar year 2014, and I (We) have filed or will file a Notice of Intent to Hold in the county where the claim (s) is located.

Reason for filing a Notice of Intent to Hold instead of an assessment work filing (check one):

- Maintenance fee was paid to maintain claim(s) during this assessment year.
- Mill or tunnel sites.
- Claim(s) was located during the current assessment year.
- BLM has deferred assessment work (attach copy of decision granting deferment, or pending petition for deferment including date petition was filed.)

Line No.	AMC NUMBER	CLAIM/SITE NAME	COUNTY RECORDER DATA (If available)	TWP	RNG	SEC
1	417976	BIG BULL		9-N	2-W	36
2						
3						
4						
5						
6						
7						
8						
9						
10						

ENTERED  
 NOV 12 2013  
 BY: pm



NOTICE OF INTENTION TO HOLD MINING CLAIMS/SITES  
page 2

BLM Date Stamp	2013 NOV -4 PM 2:58 PHOENIX, ARIZONA
----------------------	---

RECEIVED  
BLM AZ STATE OFFICE

1. State of Arizona, County of PINAL

2. I (Name) Adam Harper

3. Reside at (Address) 1000 N. Arizola Road # 708

City Casa Grande County Pinal State AZ Zip 85122 being duly sworn, depose and say that I am a citizen of the United States, more than eighteen years of age, that all of the facts set forth in this notice, subject to the provisions and penalties of 18 U.S.C. 1001 pertaining to the filing of false, fictitious, or fraudulent statements with the United States, are true and correct according to the best of my knowledge, information and belief.

4. Owner's name and address (If not shown in Items 1-3 above). \_\_\_\_\_

\*SEE BELOW

5. Dated: 9-21-2013 Signature: [Signature]

Bureau of Land Management  
Arizona State Office  
[www.az.blm.gov](http://www.az.blm.gov)

No. of Claims: <u>1</u> x \$10 = <u>\$10.00</u>
Check No: <u>1049</u> Init. <u>A.H.</u>
Receipt No.: <u>2904237</u>
For BLM Use Only

Additional Owners

Laszlo Krolik 2915 E, Acoma Dr. Phoenix, AZ 85032

Rodney Fitzhugh 7360 W. Brown Pheoria, AZ 85345

Quinn Wilson 3550 Hodges Kingman, AZ 86409

Signatures	DATE
<u>[Signature]</u>	<u>9/23/13</u>
<u>[Signature]</u>	<u>10/17/13</u>
<u>[Signature]</u>	<u>9-25-13</u>

HARPER ADAM

1000 W. ARIZONA RD. 708  
CASA GRANDE, AZ 85122

PHOENIX AZ 852



RECEIVED  
BLM AZ STATE OFFICE

TO NEW ADDRESS

2013 NOV -4 PM 2: 55

PHOENIX, ARIZONA

BUREAU OF LAND MANAGEMENT  
ONE NORTH CENTRAL AVE. # 800  
PHOENIX, AZ 85004-4427

85004442700



**United States Department of the Interior**  
**Bureau of Land Management**  
 LANDS/RECREATION & PLANNING  
 ONE N CENTRAL AVE  
 PHOENIX, AZ 85004 -2203  
 Phone: 602-417-9200

Receipt

No: 2904237

<b>Transaction #:</b> 2990954	
<b>Date of Transaction:</b> 11/05/2013	
CUSTOMER:	
ADAM N HARPER 1000 N ARIZOLA RD APT 708 CASA GRANDE, AZ 85122-6022 US	

LINE #	QTY	DESCRIPTION	REMARKS	UNIT PRICE	TOTAL
1	1.00	LOCATABLE MINERALS / MINING CLAIMS- NOT NEW-UNADJUD, ONE AUTH NO. ONLY / MINING CLAIM MONEY RECEIVED CASES: AMC417976/\$10.00	NOI (1) 2013	- n/a -	10.00
<b>TOTAL:</b>					<b>\$10.00</b>

PAYMENT INFORMATION					
1	AMOUNT:	10.00	POSTMARKED:	11/02/2013	
	TYPE:	CHECK	RECEIVED:	11/04/2013	
	CHECK NO:	1049			
	NAME:	HARPER, ADAM N 1000 N ARIZOLA RD APT 708 CASA GRANDE AZ 85122-6022 US			

REMARKS

This receipt was generated by the automated BLM Collections and Billing System and is a paper representation of a portion of the official electronic record contained therein.

UNITED STATES  
DEPARTMENT OF THE INTERIOR  
BUREAU OF LAND MANAGEMENT

MAINTENANCE FEE WAIVER CERTIFICATION

335

FORM APPROVED  
OMB NO. 1004-0114  
Expires: August 31, 2013

417976

SEE INSTRUCTIONS ON PAGE 2

1. This small miner waiver is filed for the assessment year beginning on September 1, 2013 and ending on September 1, 2014.
2. The undersigned and all related parties owned ten or fewer mining claims, mill, or tunnel sites located and maintained on Federal lands in the United States of America on September 1, 2013.
3. The undersigned have performed the assessment work required by law for each mining claim listed prior to filing this waiver and understand that by filing this form, an affidavit of assessment work must be recorded by the December 30th following the filing of this waiver.
4. The undersigned understand that if the assessment work obligation has not yet come due under 30 U.S.C. 28 (for those claims in their first assessment year only), a notice of intent to hold reciting this condition must be recorded by the December 30th following the filing of this waiver.
5. The undersigned understand that mill and tunnel sites may also be listed upon this waiver and be waived from payment of the maintenance fee, and that a notice of intent to hold for these sites is required to be recorded by the December 30th immediately following the filing of this waiver.
6. The undersigned understand and acknowledge that pursuant to 43 U.S.C. 1212 and 18 U.S.C. 1001, the filing or recording of a false, fictitious, or fraudulent document with the Bureau of Land Management may result in a fine of up to \$250,000, a prison term not to exceed five years, or both.
7. The mining claims, mill or tunnel sites for which this waiver from payment of the maintenance fees is requested are:

CLAIM OR SITE NAME	BLM RECORDATION SERIAL NUMBER
1. BIG BULL ✓	AMC417976
2.	
3.	
4.	
5.	
6.	
7.	
8.	
9.	
10.	

RECEIVED  
BLM AZ STATE OFFICE  
PHOENIX, ARIZONA  
2013 AUG 19 PM 3:30

The owner(s) (claimants) of the above mining claims and sites are:

Rodney Fitzhugh  
(Owner's Name - Please Print)

[Signature]  
(Owner's Signature)

7369 Brown St,  
(Street or P.O. Box)

Peoria AZ 85345  
(City) (State) (Zip Code)

Quinn Wilson  
(Owner's Name - Please Print)

[Signature]  
(Owner's Signature)

3550Hodges Rd.  
(Street or P.O. Box)

Kingman AZ 86409  
(City) (State) (Zip Code)

Laszlo Krolik  
(Owner's Name - Please Print)

[Signature]  
(Owner's Signature)

2915 E. Acoma Dr.  
(Street or P.O. Box)

Phoenix AZ 85032  
(City) (State) (Zip Code)

ENTERED  
SEP 17 2013  
BY: RE

1/PB



Adam Harper

(Owner's Name - Please Print)

*Adam Harper*  
(Owner's Signature)

1000 N. Arizola Road # 708

(Street or P.O. Box)

Casa Grande

(City)

AZ

(State)

85122

(Zip Code)

(Owner's Name - Please Print)

(Owner's Signature)

(Street or P.O. Box)

(City)

(State)

(Zip Code)

(Owner's Name - Please Print)

(Owner's Signature)

(Street or P.O. Box)

(City)

(State)

(Zip Code)

(Owner's Name - Please Print)

(Owner's Signature)

(Street or P.O. Box)

(City)

(State)

(Zip Code)

Title 18 U.S.C. Section 1001 and Title 43 U.S.C. Section 1212 makes it a crime for any person knowingly and willfully to make to any department or agency of the United States any false, fictitious or fraudulent statements or representations as to any matter within its jurisdiction.

INSTRUCTIONS

1. This certification is made under the provisions of §1744 of Title 43 and § 28-28k of Title 30 of the United States Code; and the regulations thereunder (43 CFR Part 3830).
2. The claimant(s) must fill in the dates in paragraph 1 for the beginning and ending of the assessment year for which this waiver is sought.
3. The claimant(s) must fill in the date in paragraph 2 for the beginning of the assessment year for which this waiver is sought.
4. All claim and site names and Bureau of Land Management (BLM) serial numbers must be listed for the mining claims, mill sites, and tunnel sites for which the waiver is sought.
5. All owners of the mining claims, mill sites, and tunnel sites and their addresses must be given.
6. This waiver form must be signed by all the claimants or their designated agent, in original form. If an agent is designated, a notarized designation of agent, signed by all of the claimants with proper address given, must be submitted with this waiver.
7. This form must be filed no later than September 1st for the upcoming assessment year in the BLM State Office where the mining claims or sites are recorded, or the waiver cannot be granted by the BLM. (Example: To obtain a waiver for the assessment year 2012, which begins on September 1, 2011, you must qualify for and file for a waiver no later than September 1, 2011, in the proper BLM State Office.)
8. For all mining claims which require assessment work, you must record an affidavit of labor on or before the December 30th immediately following the filing of this waiver. For all other mining claims or sites waived, you must record a notice of intent to hold on or before the December 30th immediately following the filing of this waiver.
9. Mill and tunnel sites may also be listed upon this waiver and be waived from payment of the maintenance fee. A notice of intent to hold for these sites is required to be filed by the December 30th following the filing of this waiver.

RECEIVED  
BLM AZ STATE OFFICE  
2013 AUG 19 PM 3:30  
PHOENIX, ARIZONA

FOR OFFICIAL USE ONLY



NOTICES

**The Privacy Act** and 43 CFR 2.48(d) require that you be furnished the following information in connection with the information requested by this form.

**AUTHORITY:** 30 U.S.C. 28f and 43 CFR part 3835 permit collection of the information requested by this form.

**PRINCIPAL PURPOSE:** The BLM will use the information you provide to verify that the owner(s) (claimants(s)) of a mining claim has/have complied with 30 U.S.C. 28f and 43 CFR part 3835 and is/are entitled to perform assessment work in lieu of paying the maintenance fee for the mining claims listed on this form.

**ROUTINE USES:** The BLM will only disclose this information in accordance with the provisions at 43 CFR 2.56(b) and (c).

**EFFECT OF NOT PROVIDING INFORMATION:** Disclosure of the requested information is required by 30 U.S.C. 28f and 43 CFR part 3835 for those claimants qualified to request the small miner waiver allowed. Failure to submit all the requested information or to complete this form will delay the BLM's processing of the form and may preclude the BLM's acceptance of the maintenance fee waiver request, which may result in forfeiture of the mining claim or site by the claimant.

**The Paperwork Reduction Act** requires us to inform you that:

The BLM collects this information to determine whether or not you are qualified for waiver of maintenance fees.

Submission of the requested information is necessary to obtain or retain a benefit.

You do not have to respond to this or any other Federal agency-sponsored information collection unless it displays a currently valid OMB control number.

**BURDEN HOURS STATEMENT:** Public reporting burden for this form is estimated to average 20 minutes per response, including the time for reviewing instructions, gathering and maintaining data, and completing and reviewing the form. You may submit comments regarding the burden estimate or any other aspect of this form to: U.S. Department of the Interior, Bureau of Land Management (1004-0114), Bureau Information Collection Clearance Officer (WO-630), Mail Stop 401 LS, 1849 C St., N.W., Washington, D.C. 20240.

RECEIVED  
BLM AZ STATE OFFICE  
2013 AUG 19 PM 3:30  
PHOENIX, ARIZONA

Harper, Adam  
1000 N. Arizola Road # 708  
Casa Grande, AZ 85122

PHOENIX AZ 852

17 AUG 2013 PM 6 L




PHOENIX, ARIZONA

2013 AUG 19 PM 3:30

RECEIVED  
BLM AZ STATE OFFICE

Bureau of Land Management  
One N. Central Ave. suite 800  
Phoenix, AZ 85004-2203

65004442700



Harper, Adam  
1000 N. Arizola Road # 708  
Casa Grande, AZ 85122

PHOENIX AZ 852

17 AUG 2013 PM 6 L




PHOENIX, ARIZONA

17 AUG 19 PM 3:30

RECEIVED  
BLM AZ STATE OFFICE

Bureau of Land Management  
One N. Central Ave. suite 800  
Phoenix, AZ 85004-2203

85004442700





**NOTICE!!**

**These documents have been scanned!**

**Do not place un-scanned documents beneath this notice!**

**Do not remove this notice from this file!**

GPO Jacket No. 560-102  
Print Order 61540  
Rise Business Services, LLC  
Job=AZ15 5/13/2019



Box Number= AZ15044



Claim Begin-End: AMC417976-AMC417976

6 Location Notices-Amendments and Supporting Documents



AZ15044-11

AMC417667-AMC418586

**Mining Claim Status Report**

DATA ENTERED OCT 23 2012 *ps*

MTP Checked by OCT 23 2012 *ps*

GEO Checked by OCT 23 2012 *ps*

LEAD SERIAL NUMBER AMC 417976 thru AMC \_\_\_\_\_

**# OF CLAIMS & TYPE**

# \_\_\_\_\_ LODGE  
# \_\_\_\_\_ PLACER  
# 1 ASSOCIATION PLACER  
# \_\_\_\_\_ MILL SITE  
# \_\_\_\_\_ TUNNEL SITE

**CHARGES**

Location Fee @ \$34 = \$ 34.00  
Processing Fee @ \$15 = \$ 15.00  
Maintenance Fee @ \$140 = \$ 140.00  
Overage (+) \$ \_\_\_\_\_  
Shortage (-) \$ \_\_\_\_\_  
Other Fees \$ \_\_\_\_\_  
**TOTAL \$ 189.00**

TOTAL CLAIM ACREAGE? \_\_\_\_\_

# OF LOCATORS? 3

**DOCUMENTS RECEIVED VIA -**

Over-the-Counter [ ] Mail

**TIMELY FILED?**

Yes  No [ ]

**LEGAL DESCRIPTION -**

T 9N R 2W SEC 36, 25  
T \_\_\_\_\_ R \_\_\_\_\_ SEC \_\_\_\_\_  
T \_\_\_\_\_ R \_\_\_\_\_ SEC \_\_\_\_\_  
T \_\_\_\_\_ R \_\_\_\_\_ SEC \_\_\_\_\_

BLM [ ] FOREST SERVICE [ ] \_\_\_\_\_ SUBJ TO PL 359: Yes [ ] No [ ]

WILDERNESS AREA: No [ ] Yes [ ] \_\_\_\_\_

SPLIT ESTATE - N/A [ ] SX [ ] PX [ ] SRHA [ ] OTHER [ ] \_\_\_\_\_

Proper Notice Filed if Located on SHRA Lands? N/A [ ] Yes [ ] No [ ]

**RECONVEYED MINERALS ON BLM LANDS REQUIRE OPENING ORDERS FROM 1944 TO 1993 -**

Open to Entry on: \_\_\_\_\_ N/A [ ]

COMMENTS/STATUS - VOID [ ] PARTIALLY VOID [ ] PVT MINERALS [ ] WITHDRAWN LANDS [ ]

OTHER [ ] Claim to long, 1 locator must fit in a 40ac. Square also not in LLD

Claimant acknowledges that portions of the following claims(s) site(s) may be void or voidable.

Printed Name of Claimant \_\_\_\_\_ Signature of Claimant \_\_\_\_\_

\*\*\*\*\* FINAL ADJUDICATION \*\*\*\*\*

DATE 5/17/2013 INITIALS TS

AMC417976



ADDITIONAL LOCATORS

ADDRESSES

2. Rodney Fitzhugh	7360 W. Brown Peoria, AZ 85345
Laszlo Krolik	2915 E. Acoma Dr. Phoenix, AZ 85032
Quinn Wilson	3550 Hodges Kingman, AZ 86409

**LOCATION NOTICE FOR PLACER MINING CLAIM**

NOTICE IS HEREBY GIVEN that the BIG BULL  
 \_\_\_\_\_ placer mining claim has been located by  
Adam Harper (additional \_\_\_\_\_ whose current mailing  
 (locators see above)  
 address is \_\_\_\_\_

1000 N. Arizola rd. # 708 Casa Grande, AZ.  
 85122

RECEIVED BLM AZ STATE OFFICE PHOENIX, ARIZONA 2012 OCT 10 P 12:39	BLM Date Stamp
--	----------------------

The general course of this claim is S-W to N-E and it is situated in  
YAVAPAI County, Arizona.

This claim is 2,750 feet in length and 310 feet in width. This claim runs from the  
 location monument on which this location notice is posted approximately 2,750 feet in a N-East  
 direction to the East end line and 310 feet in a N-West direction to the North end line.

This claim is marked by four monuments, one at each corner of the claim.

The location monument on which this notice is posted is situated within Section 36, Township  
9 N, Range 2 W, Gila Salt River Base and Meridian, Arizona. This claim encompasses  
 portions of the following legal subdivision(s) if located by legal subdivision or the following quarter section (s),  
 section (s), Township (s) and Range (s) N-W 1/4 of N-E 1/4 sec.36 T. 9-N R. 2-W /  
S 1/2 of S-E 1/4 sec.25 T.9-N R.2-W, Gila Salt River Base and Meridian, Arizona.

The locality of this claim with reference to some natural object or permanent monument and additional  
 information (if any) concerning its locality are as follows: Location Notice Can Be Found North-  
East Of 3660 ft Peak To the West.

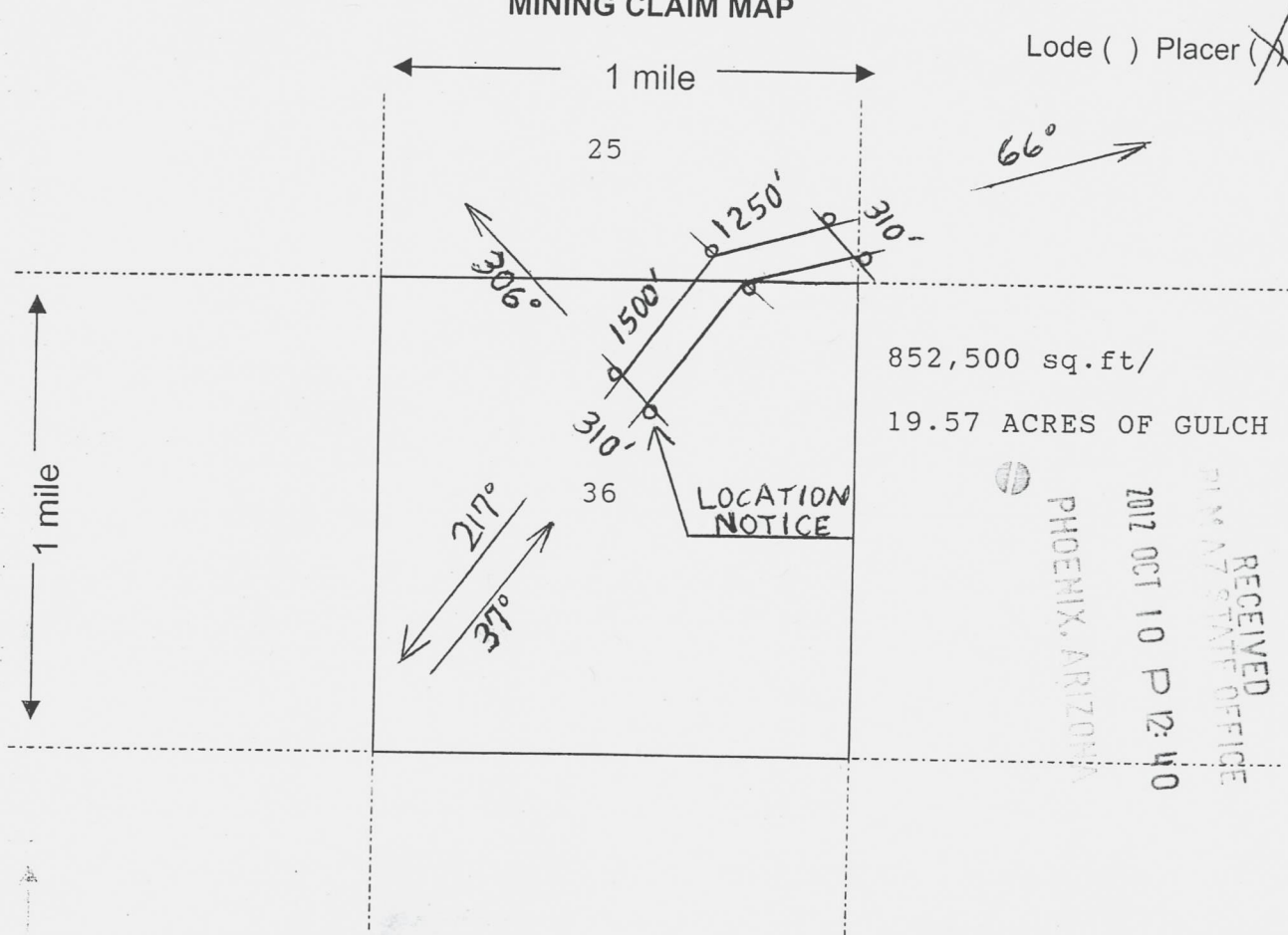
DATED AND POSTED on the ground this 1<sup>ST</sup> day of OCTOBER, 2012.

LOCATOR (s) [Signature]

Form MCF102  
 Revised July 2005

ANCI 17976

**MINING CLAIM MAP**



Scale : 1" = 2000 feet



1. The above map depicts the BIG BULL mining claim, which is located in Section (s) 36, 25, Township 9 N, Range 2 W, Gila and Salt River Base and Meridian, YAVAPAT County, Arizona.

2. The type of corner and location monuments used are as follows: 2"X2" WOOD POST/ NATURAL STONE

3. The bearings and distances in degrees and feet between claim corners are as depicted on the map.

Form MCF100a  
Revised July 2005

This form is available from the Arizona Department of Mines & Mineral Resources and may be reproduced.

AMC417976

ADAM HARPER  
1000 N. ARIZONA RD. 708  
CASA GRANDE, AZ 85122

PHOENIX, AZ 850

06 OCT 2012 PM 8 L




RECEIVED  
BLM AZ STATE OFFICE

2012 OCT 10 P 12:39

PHOENIX, ARIZONA

BUREAU OF LAND MANAGEMENT  
ONE N. CENTRAL AVENUE STE. 800  
PHOENIX, AZ 85004-4427

95004442700



Input Parameters for Geographic Report with Land

System Id = CR

Admin State = AZ

Geo State = AZ

Casetype Begins With

Case Disp Txt = AUTHORIZED, CANCELLED, EXPIRED, PENDING, REJECTED, RELINQUISHED, WITHDRAWN

Mer Twp Rng =

Section =

Mtrs = 14 0090N 0020W 025, 14 0090N 0020W 036, 14 0090N 0020W 999

Commodity =

Commodity Txt =

Pending Org =

Pend Org Decode =

Total Rows Returned: 2



RUN TIME: 08:45 AM

UNITED STATES DEPARTMENT OF INTERIOR  
BUREAU OF LAND MANAGEMENT  
GEOGRAPHIC REPORT WITH LAND  
Sorted by Meridian Township Range

RUN DATE: 10/23/2012  
Page 1 of 1

Serial Number: AZA 024709  
Total Case Acres: 2,539.000

<u>Casetype</u>	<u>Case Disp</u>			<u>Sect</u>	<u>Sur Typ</u>	<u>Sur Num</u>	<u>Suff</u>	<u>Subdivision</u>	<u>Act Pend</u>
272011	AUTHORIZED	14	0090N	0020W	025	ALIQ		N2NW;	

Serial Number: AZA 033817  
Total Case Acres: 10.384

<u>Casetype</u>	<u>Case Disp</u>			<u>Sect</u>	<u>Sur Typ</u>	<u>Sur Num</u>	<u>Suff</u>	<u>Subdivision</u>	<u>Act Pend</u>
281001	PENDING	14	0090N	0020W	025	ALIQ		SE;	





